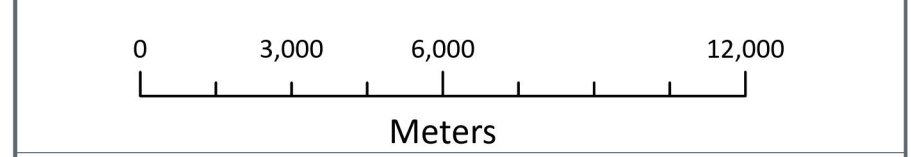


LEGEND
 Order Limits



Data Source:
 Contains UKHO Law of the Sea data © Crown copyright and database right
 Contains Ordnance Survey data. All rights reserved. License number 0100031673.
 Contains OS data © Crown Copyright and database right 2020
 Contains data from OS Zoomstack

PROJECT TITLE:
FIVE ESTUARIES OFFSHORE WINDFARM

DRAWING TITLE:
**2.18
 Temporary Speed Reduction Plan**

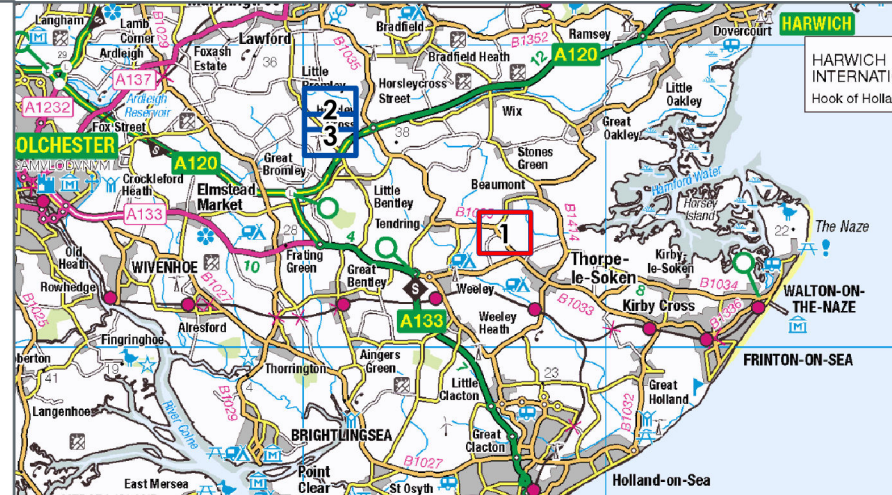
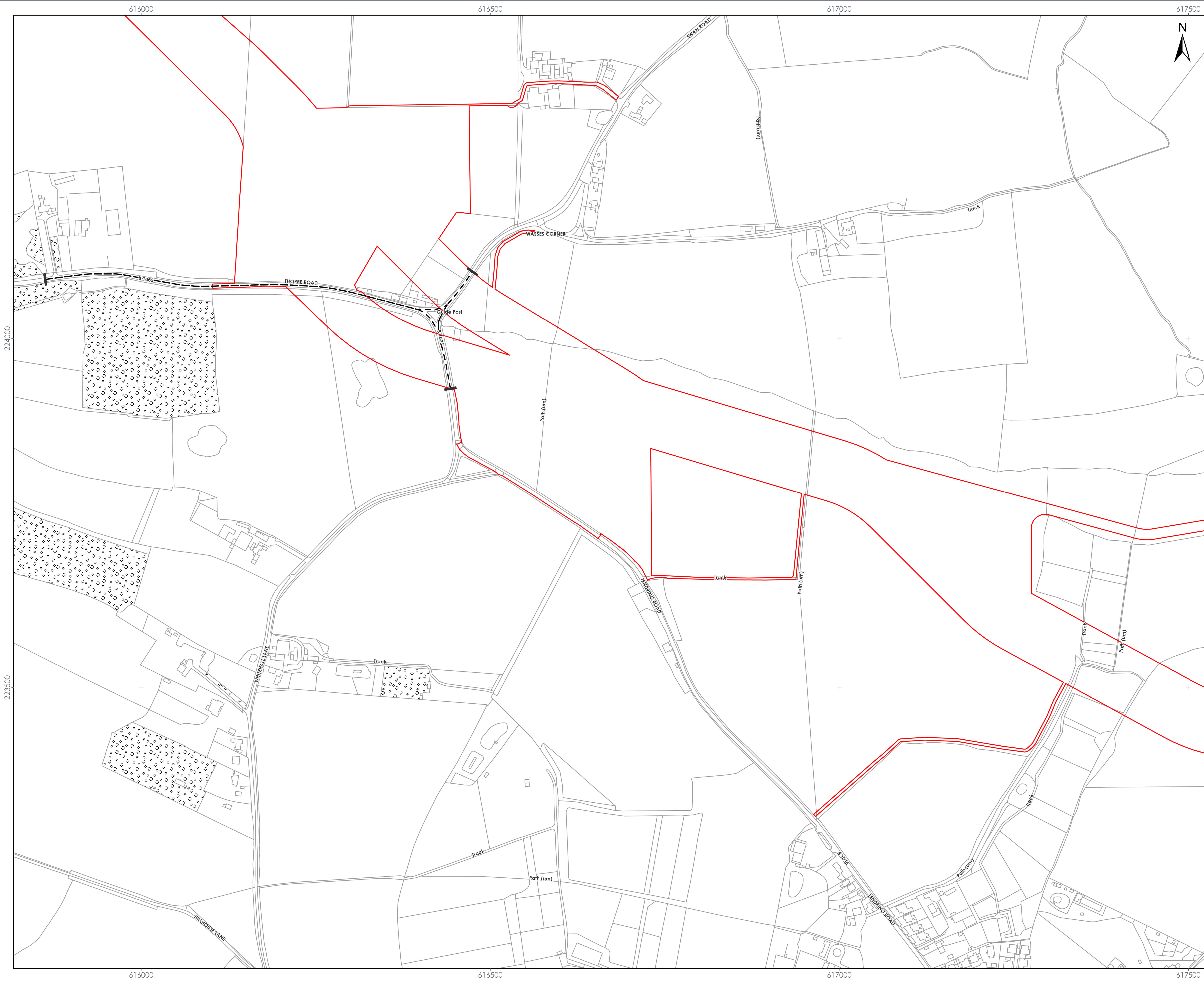
VER	DATE	REMARKS	Drawn	Checked
A	15/03/2024	For Issue	JB	JE

DRAWING NUMBER: **005105342-01**

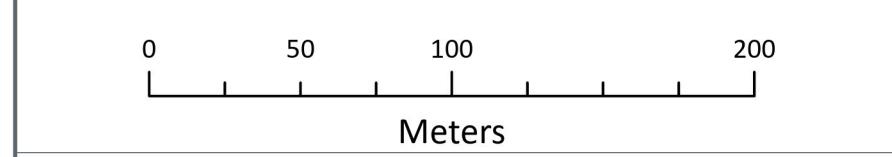
APFP Regulation: 5(2)(a)
 Sheet No: Key Plan of 3

SCALE: 1:150,000 PLOT SIZE: A1 DATUM: OSGB 1936 PROJECTION: BNG





- LEGEND**
- Order Limits
 - Woodland Area
 - Extent of streets subject to temporary speed reduction



Data Source:
 Contains UKHO Law of the Sea data © Crown copyright and database right
 Contains Ordnance Survey data. All rights reserved. License number 0100031673.
 Contains OS data © Crown Copyright and database right 2020
 Contains data from OS Zoomstack

PROJECT TITLE:
 FIVE ESTUARIES OFFSHORE WINDFARM

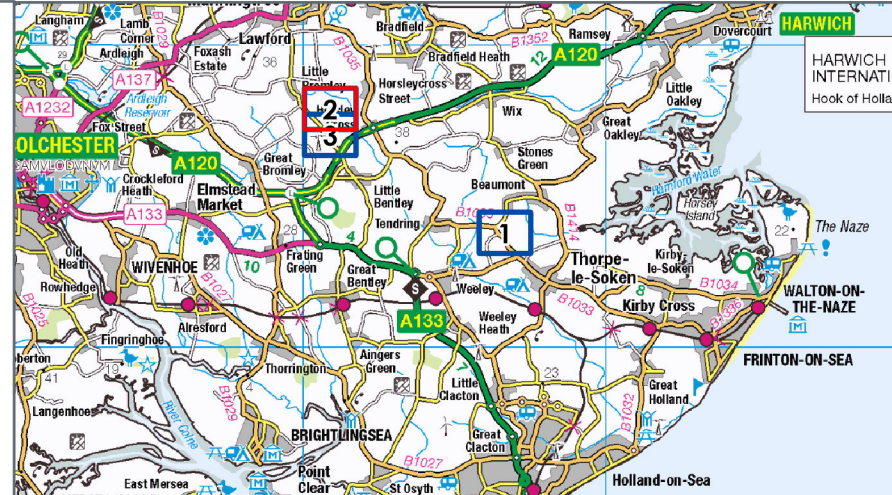
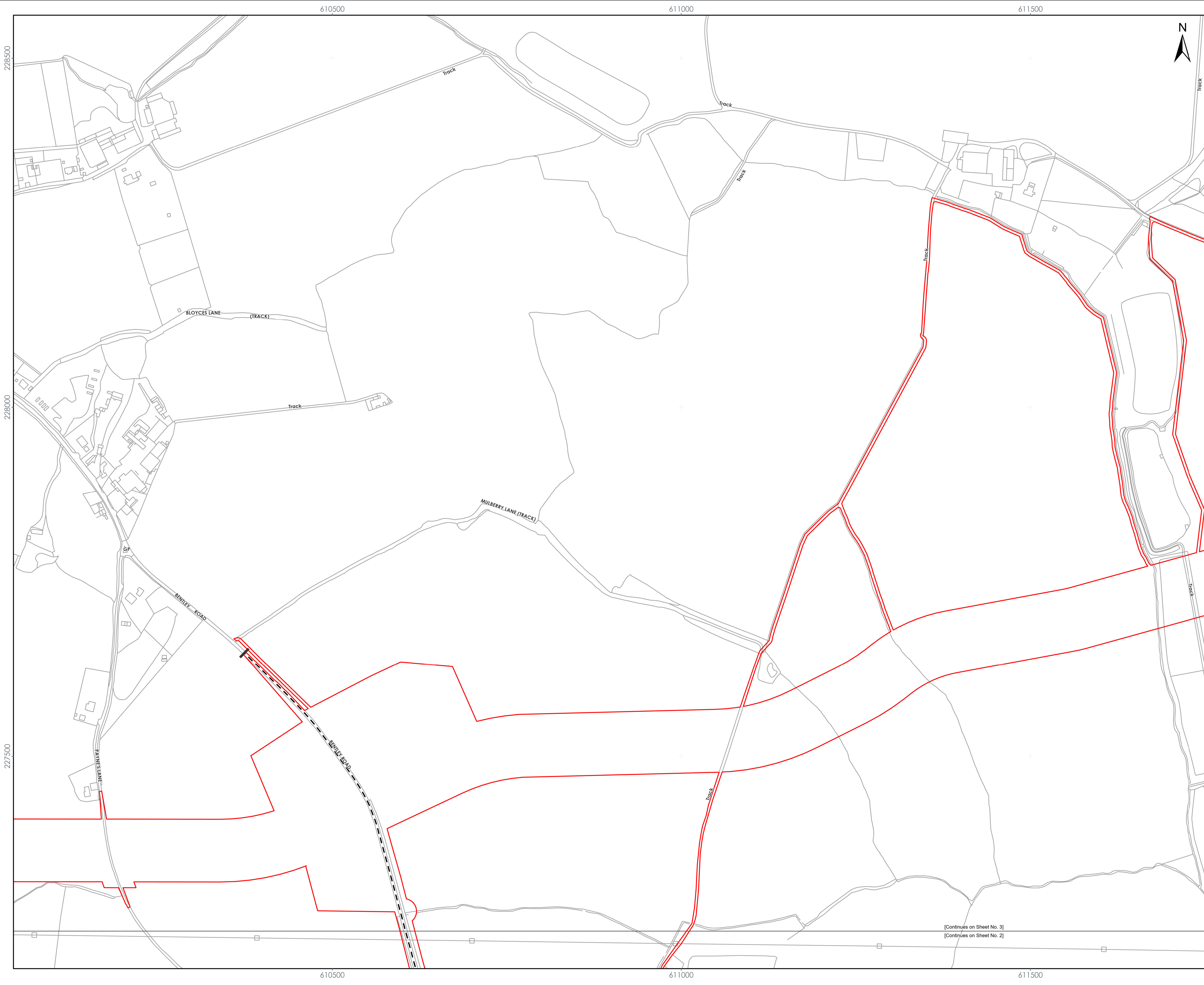
DRAWING TITLE:
 2.18
 Temporary Speed Reduction Plan

VER	DATE	REMARKS	Drawn	Checked
A	18/03/2024	For Issue	JB	JE

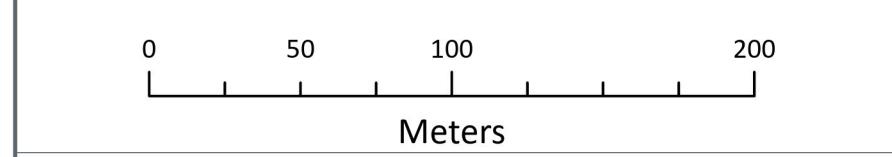
DRAWING NUMBER: 005105342-01
 APPF Regulation: 5(2)(a)
 Sheet No: 1 of 3

SCALE: 1:2,500 PLOT SIZE: A1 DATUM: OSGB 1936 PROJECTION: BNG





- LEGEND**
- Order Limits
 - Extent of streets subject to temporary speed reduction



Data Source:
 Contains UKHO Law of the Sea data © Crown copyright and database right
 Contains Ordnance Survey data. All rights reserved. License number 0100031673.
 Contains OS data © Crown Copyright and database right 2020
 Contains data from OS Zoomstack

PROJECT TITLE:
FIVE ESTUARIES OFFSHORE WINDFARM

DRAWING TITLE:
**2.18
 Temporary Speed Reduction Plan**

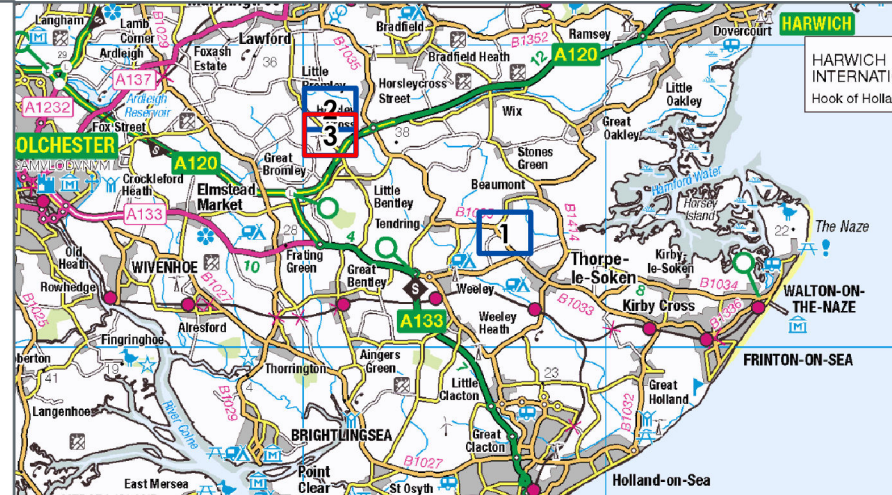
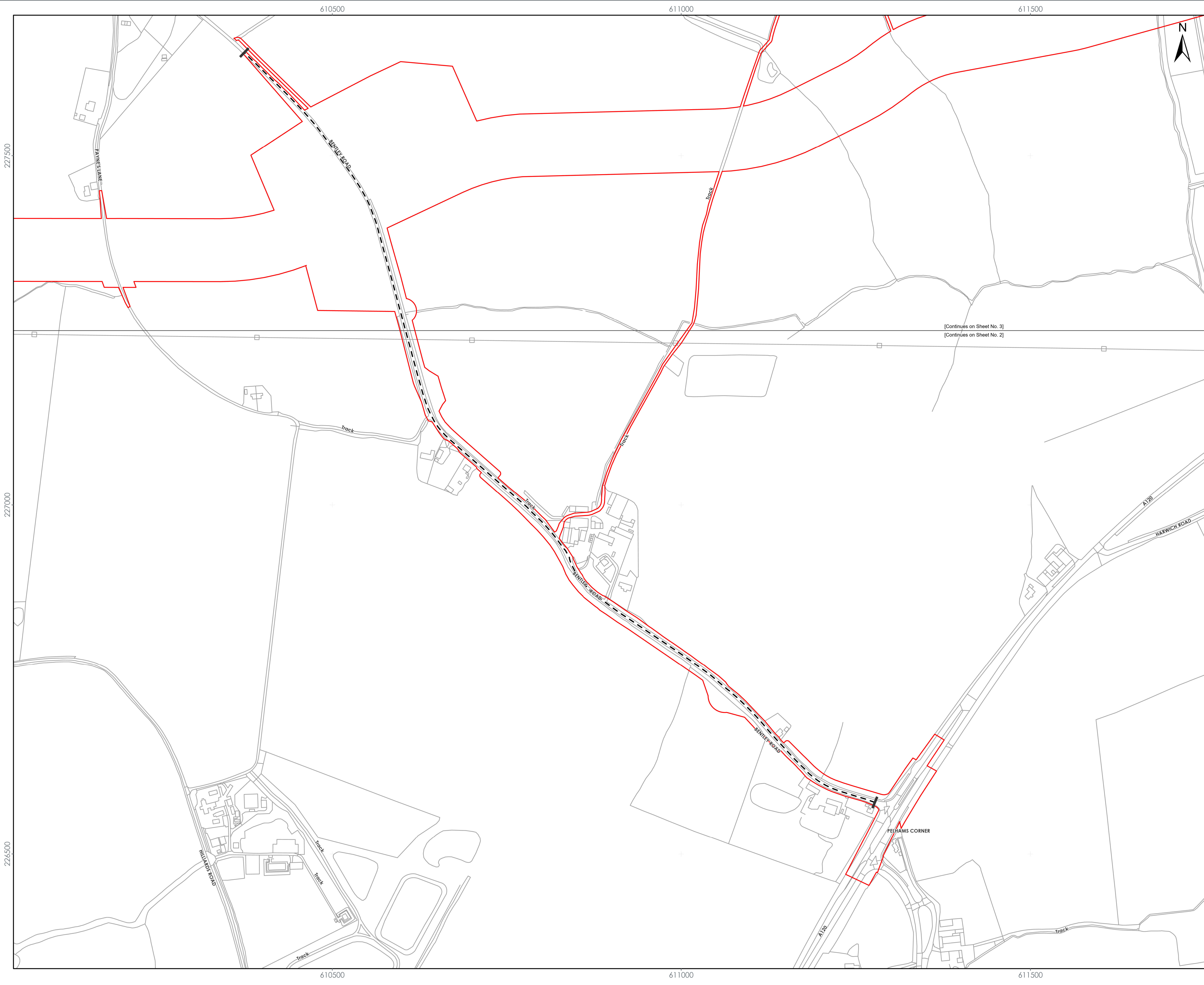
VER	DATE	REMARKS	Drawn	Checked
A	18/03/2024	For Issue	JB	JE

DRAWING NUMBER: **005105342-01**
 APPF Regulation: 5(2)(a)

Sheet No: 2 of 3
 SCALE: 1:2,500 PLOT SIZE: A1 DATUM: OSGB 1936 PROJECTION: BNG

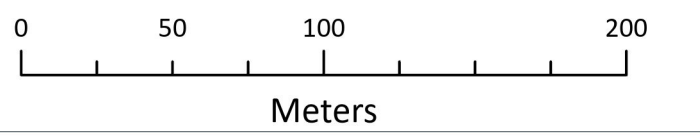


[Continues on Sheet No. 3]
 [Continues on Sheet No. 2]



- LEGEND**
- Order Limits
 - Extent of streets subject to temporary speed reduction

[Continues on Sheet No. 3]
[Continues on Sheet No. 2]



Data Source:
Contains UKHO Law of the Sea data © Crown copyright and database right
Contains Ordnance Survey data. All rights reserved. License number 0100031673.
Contains OS data © Crown Copyright and database right 2020
Contains data from OS Zoomstack

PROJECT TITLE:
FIVE ESTUARIES OFFSHORE WINDFARM

DRAWING TITLE:
**2.18
Temporary Speed Reduction Plan**

VER	DATE	REMARKS	Drawn	Checked
A	18/03/2024	For Issue	JB	JE

DRAWING NUMBER: **005105342-01**
APFP Regulation: 5(2)(a)
Sheet No: 3 of 3

SCALE: 1:2,500 PLOT SIZE: A1 DATUM: OSGB 1936 PROJECTION: BNG

